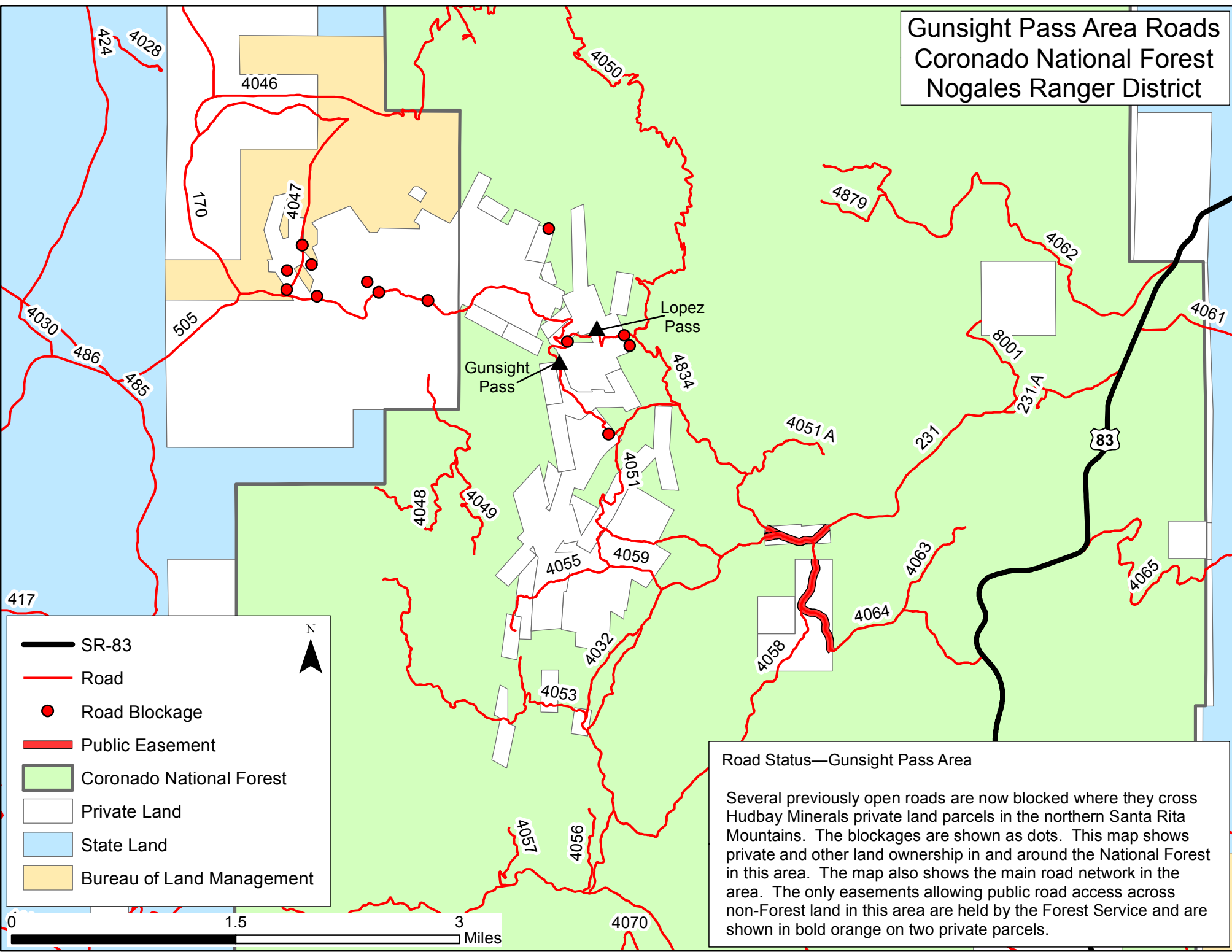










Gunsight Pass Area Roads Coronado National Forest Nogales Ranger District



-  SR-83
-  Road
-  Road Blockage
-  Public Easement
-  Coronado National Forest
-  Private Land
-  State Land
-  Bureau of Land Management

Road Status—Gunsight Pass Area

Several previously open roads are now blocked where they cross Hudbay Minerals private land parcels in the northern Santa Rita Mountains. The blockages are shown as dots. This map shows private and other land ownership in and around the National Forest in this area. The map also shows the main road network in the area. The only easements allowing public road access across non-Forest land in this area are held by the Forest Service and are shown in bold orange on two private parcels.